STAR DRONES
مسيرات نجمة

STAR DRONES REMOTE PILOT ACADEMIC REFERENCE MANUAL

Ground School Textbook & Operations Manual • Sultanate of Oman Civil Aviation Authority (CAA) CAR-102 Standards



Figure 0.1: Star Drones Commercial Survey & Inspection Flight Operations (Muscat Innovation Complex).

Document Control:	SD-ARM-2026-V6	**Target Audience:**	Remote Pilot Candidates & VFR Operators
Regulatory Standard:	Oman CAA CAR-102 / Royal Decree 76/2019	**Operating Portals:**	stardrones.om | caa.gov.om
Accreditation:	Star Drones Flight Academy Ground School	**Record Retention:**	Mandatory 36-Month Log Retention

TABLE OF CONTENTS & GROUND SCHOOL SYLLABUS

Module / Topic Title	Primary CAR-102 Focus & Practical Competency	Page
Module 1: Civil Aviation Legislation & CAR-102	Statutory Rules, Mass Categories, Operating Rules, Fines & Logs	Pages 3–6
• Section 1.1: Statutory Authority & Mass Classes	Royal Decree 76/2019 & CAA Mass Categories (<250g to >150kg)	Page 3
• Section 1.2: General Operating Mandates	CAR 102.035 Daylight VMC, VLOS, 400ft Ceiling, 30m Buffer	Page 4
• Section 1.3: Operator Certification Framework	Remote Pilot Licence (RPL), ROC, Chief Remote Pilot Duties	Page 5
• Section 1.4: Enforcement, Fines & Log Retention	Court Fines (5,000–60,000 OMR), Prison & 36-Month Log Rules	Page 6
Module 2: Aerodynamics, Systems & Walkarounds	Physics of Flight, Airframe Components, Avionics & Power	Pages 7–10
• Section 2.1: Multirotor Aerodynamics & Flight Physics	Thrust, Weight, Lift, Drag, Torque Balance, Yaw/Pitch/Roll	Page 7
• Section 2.2: Pre-Flight Hardware Inspection Walkaround	Component Checks, Motors, ESCs, Optical Sensors, Battery Latches	Page 8
• Section 2.3: Avionics, Sensor Fusion & Satellites	≥12 Satellite GNSS Threshold, RTK Positioning & Compass Calibration	Page 9
• Section 2.4: Power Systems, C2 Links & Fail-Safe Logic	LiPo Thermal Runaway, 2.4/5.8 GHz Management & RTH Logic	Page 10
Module 3: Flight Operations, Pre-Flight & Crew SOPs	IMSAFE Matrix, Site Assessment, SOP Checklists & Takeoff Hover	Pages 11–14
• Section 3.1: Human Factors & IMSAFE Crew Assessment	Illness, Medication, Stress, Alcohol Zero-Tolerance, Fatigue, Emotion	Page 11
• Section 3.2: Site Assessment & 30m Perimeter Geometry	RPIC vs. Visual Observer Roles, Perimeter Control & Callouts	Page 12
• Section 3.3: Standard Operating Procedures (SOPs)	Pre-Site, On-Site, Pre-Arming & Post-Flight Checklists	Page 13
• Section 3.4: Takeoff Hover Protocol & Sterile Cockpit	15-Second Hover Stability Test at 3m AGL & Area Monitoring	Page 14
Module 4: Airspace Classification, Charts & Math	Classes B–G Airspace, Ceilings, VFR Charts & ATC LAANC	Pages 15–18
• Section 4.1: Airspace Architecture & Entry Rules	Controlled (Classes B, C, D, E) vs. Uncontrolled (Class G)	Page 15
• Section 4.2: Altitude Ceilings & Structure Exemptions	Standard 400ft Ceiling & +400ft Structure Inspection Geometry	Page 16
• Section 4.3: VFR Sectional Chart Reading & MEF Math	Maximum Elevation Figure (MEF) Quadrant Safety Formulas	Page 17
• Section 4.4: Air Traffic Control (ATC) & Radio Protocols	LAANC Approvals, NOTAM Issuance & Phonetical Radio Calls	Page 18
Module 5: Aviation Meteorology & Performance Math	Micro-Meteorology, METAR Decoding, VFR Clouds & Density Altitude	Pages 19–21
• Section 5.1: Micro-Meteorology & METAR Masterclass	Wind Gradients, Thermals & Element-by-Element METAR Decoding	Page 19
• Section 5.2: VFR Cloud Clearance & Fog Spread Rules	500ft Below, 2000ft Horizontal, 3SM Visibility & Temp-Dewpoint Spread	Page 20
• Section 5.3: Density Altitude Math & Rotor Performance	High Heat, Humidity & Elevation Battery Endurance Loss Curves	Page 21
Module 6: Emergency Contingencies & Incident SOPs	Emergency Hierarchy, Failure Drills & CAA Incident Reporting	Pages 22–23
• Section 6.1: Emergency Flight Priorities & Flowchart	Aviate Navigate Communicate Command Philosophy	Page 22
• Section 6.2: Action Drills & Mandatory Incident Reporting	Lost Link, Compass ATTI Override, Low Battery & 10-Day CAA Rules	Page 23
Module 7: Examination & Solutions Manual	Comprehensive Practice Exam & Step-by-Step Answer Key	Pages 24–25
• Section 7.1: Ground School Practice Examination	Scenario Questions covering Regulations, Airspace, Weather & SOPs	Page 24
• Section 7.2: Examination Solutions & Regulatory Key	Detailed Solutions, Regulatory Citations & Academy Endorsement	Page 25

MODULE 1: CIVIL AVIATION LEGISLATION & CAR-102

Section 1.1: Statutory Authority & Mass Classification Architecture

The governance of Unmanned Aircraft Systems (UAS) within the territorial airspace of the Sultanate of Oman is anchored in **Royal Decree No. 76/2019 (Civil Aviation Law)** and administered by the **Civil Aviation Authority (CAA)** under **Civil Aviation Regulation CAR-102 (Remotely Piloted Aircraft Systems)**. CAR-102 establishes a strict regulatory framework that legally mandates registration, operator certification, flight authorizations, and mandatory safety buffers to ensure seamless integration into the National Airspace System (NAS).

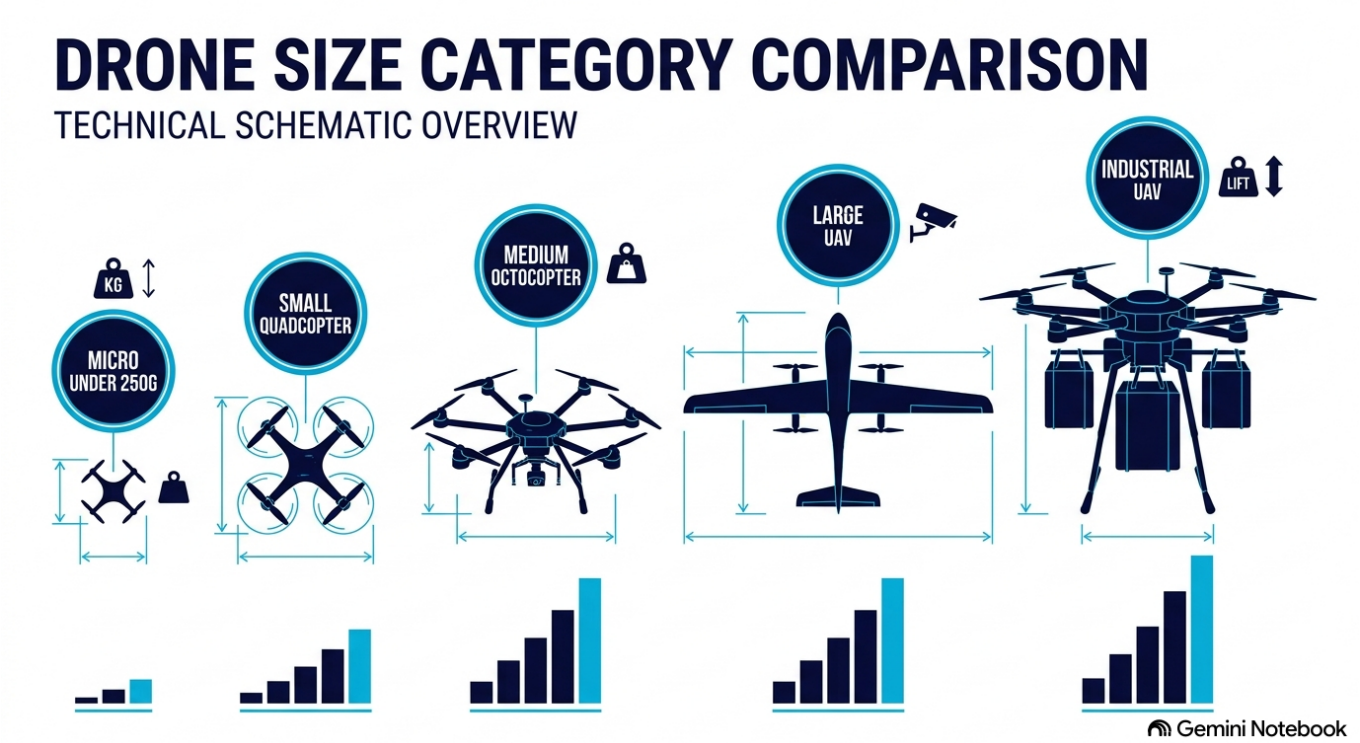

Figure 1.1: Oman CAA CAR-102 Remotely Piloted Aircraft (RPA) Mass Classification Hierarchy.

Civil Aviation Regulation CAR-102 Aircraft Mass Categories:

RPA Mass Category	Gross Takeoff Mass (MTOM)	Registration & Approval Mandates	Commercial Operator Requirements
Micro RPA	MTOM < 250 grams	Exempt from formal registration unless fitted with advanced surveillance sensors.	Day VLOS flight only; mandatory 30m person buffer maintained.
Very Small RPA	250 grams ≤ MTOM ≤ 2.0 kg	Mandatory CAA Digital Portal Registration & Unique Identification Marking.	Requires Remote Pilot Licence (RPL) & Commercial ROC Permit.
Small RPA	2.01 kg ≤ MTOM ≤ 25.0 kg	Mandatory CAA Airworthiness Approval & System Registration Serial Number.	Full RPL Certification, Flight Operations Manual (FOM) & Insurance.
Medium RPA	25.01 kg ≤ MTOM ≤ 150.0 kg	Formal Experimental / Standard Certificate of Airworthiness required.	Chief Remote Pilot oversight, Type Certification & Specific Authorization.
Large RPA	MTOM > 150.0 kg	Full Manned-Aviation Grade Certification & Individual Tail Numbering.	Licensed Aircraft Maintenance Engineer (LAME) & Full Operational Permit.

MODULE 1: CIVIL AVIATION LEGISLATION & CAR-102

Section 1.2: Standard Operating Conditions (CAR 102.035 Rules)

Unless operating under a specialized CAA Operator Certificate (ROC) with explicit written exemptions, all remote pilots operating within the Sultanate of Oman must strictly comply with the standard operating conditions set forth in **CAR 102.035**. These rules form the operational baseline for flight safety across all commercial and industrial aerial operations.

CAR 102.035 MANDATORY OPERATIONAL SAFETY BOUNDARIES

1. Visual Line-of-Sight (VLOS): The Remote Pilot in Command (RPIC) or designated Visual Observer (VO) must maintain direct,unaided visual contact with the RPA at all times to monitor its flight path, maintain spatial orientation, and detect conflicting traffic.
2. Maximum Flight Altitude Ceiling: Operations are strictly capped at **400 feet (120 meters) Above Ground Level (AGL)** to ensure vertical separation from manned aviation.
3. Person Separation Perimeter: The aircraft must maintain a horizontal distance of at least **30 meters** from uninvolved persons, vehicles, structures, and property.
4. Aerodrome Exclusion Buffers: No flight is permitted within **5.5 kilometers (3.0 Nautical Miles)** of any aerodrome, airport perimeter boundary, or military airbase without written ATC approval.
5. Single Aircraft Operation Limit: A remote pilot is strictly prohibited from operating more than one RPA concurrently.
6. Day VFR Visual Conditions: Operations must be conducted strictly during daylight hours under Visual Meteorological Conditions (VMC) with a ground visibility of at least 5 kilometers.

Operational Risk Breakdown & Mitigation Matrix:

Hazard Scenario	CAR-102 Regulatory Limit	Required Mitigation Protocol
Flight Near Controlled Airspace	5.5 km buffer from Aerodromes	Submit formal ATC flight request at least 72 hours prior; maintain active VHF radio listening watch.
Operations Near Uninvolved People	30 meters horizontal distance	Establish physical ground perimeter cones, post warning signage, and deploy Visual Observer (VO).
High Structure Inspections	Standard 400ft AGL ceiling	Utilize CAR 102 structure exemption rule: fly up to +400ft above top of structure within 400ft radius.
Night Flight / Low Visibility	Daylight VFR VMC only	Secure Night Rating Approval under ROC; equip aircraft with anti-collision strobe lights visible for 3 NM.

MODULE 1: CIVIL AVIATION LEGISLATION & CAR-102

Section 1.3: Operator Certification & Organizational Architecture

To conduct commercial, industrial, or specialized aerial work within Oman, organizations must hold a valid **RPA Operator Certificate (ROC)** issued by the CAA under CAR Subpart 102.300. The ROC framework establishes organizational accountability, flight safety oversight, and standardized operational procedures.

Key Roles & Responsibilities under ROC Framework:

1. **Chief Remote Pilot (CRP):** Holds ultimate operational responsibility for flight safety, pilot competency assessments, flight log verification, and liaison with the CAA.
2. **Maintenance Controller (MC):** Responsible for airframe airworthiness, tracking battery lifecycle logs, managing firmware updates, and approving defect rectifications.
3. **Remote Pilot in Command (RPIC):** Holds final authority regarding aircraft operation during flight time, pre-flight safety assessments, and emergency execution.
4. **Visual Observer (VO):** Assists the RPIC by maintaining visual contact with the aircraft, scanning for traffic hazards, and providing clear crew callouts.

MANDATORY FLIGHT OPERATIONS MANUAL (FOM) CONTENTS

Every ROC holder must publish and maintain a CAA-approved **Flight Operations Manual (FOM)** containing:
- **Standard Operating Procedures (SOPs):** Normal pre-flight, launch, mission execution, and post-flight checklists.
- **Emergency Response Plan (ERP):** Clear procedures for flyaways, crashes, injuries, and fire contingencies.
- **Crew Training & Competency Records:** Recurrent annual flight test logs and medical fitness records.
- **Airframe & Battery Maintenance Tracking:** Individual aircraft logbooks and battery discharge histories.

Commercial Certification Matrix:

Certificate Type	Eligibility & Testing	Operational Privileges
Remote Pilot Licence (RPL)	Age 18+; Pass Ground School & CAA Flight Assessment	Qualifies individual as RPIC for commercial flight operations under an ROC.
RPA Operator Certificate (ROC)	Omani Registered Business; Approved FOM & Key Personnel	Authorizes organization to conduct commercial aerial work & contract operations.
BVLOS / Night Endorsement	Specialized Risk Assessment (SORA) & Advanced Testing	Grants specific authorization for Beyond Visual Line-of-Sight and night missions.

MODULE 1: CIVIL AVIATION LEGISLATION & CAR-102

Section 1.4: Judicial Penalties, Fine Tiers & Logbook Retention Mandates

To protect public safety and national air transport infrastructure, Omani law imposes severe civil and criminal penalties for illegal or reckless drone operations. Judicial enforcement is governed under **Royal Decree 76/2019** and CAR-102 enforcement provisions.

Offense Classification	Violative Act Description	Judicial Fine (OMR)	Imprisonment Term
Unlicensed Flight Operations	Operating commercial drone without valid RPL licence or ROC permit.	5,000 to 10,000 OMR	Up to 1 Year Imprisonment
Unregistered Drone Usage	Flying an unregistered aircraft or lacking CAA serial identification.	3,000 to 7,000 OMR	Up to 6 Months Imprisonment
Aerodrome / Airport Penetration	Flying within 5.5 km exclusion zone of airport without ATC clearance.	10,000 to 30,000 OMR	3 to 7 Years Imprisonment
Reckless / Endangerment Flight	Endangering manned aircraft, air traffic control, or public safety.	30,000 to 60,000 OMR	Up to 15 Years Imprisonment

MANDATORY 36-MONTH LOGBOOK & RECORD RETENTION MANDATE

Under **CAR 102.180**, all commercial operators and individual Remote Pilots in Command (RPICs) must maintain detailed flight, crew, and technical maintenance logs. All records must be made available for CAA audit upon request and retained for a minimum of **36 calendar months (3 years)**:

- **Pilot Flight Logbooks:** Date, aircraft registration, flight duration, location GPS coordinates, land/takeoff counts, and flight conditions.
- **Technical Maintenance Logs:** Component replacements, firmware upgrades, structural repairs, and battery cycle counts.
- **Incident & Defect Reports:** Full records of any system malfunctions, forced landings, or near-miss occurrences.

MODULE 2: AERODYNAMICS, SYSTEMS & HARDAWARE WALKAROUNDS

Section 2.1: Physics of Multirotor Flight & Aerodynamics

Multirotor aircraft rely on fixed-pitch, variable-RPM propellers driven by high-torque brushless DC motors to generate aerodynamic lift and directional control. Unlike traditional fixed-wing aircraft that utilize movable control surfaces (ailerons, elevators, rudders), multirotors manipulate relative motor rotational speeds to govern spatial movement.

The Four Fundamental Aerodynamic Forces in Flight:

1. **Thrust:** The upward force generated by rotating propellers pushing air downwards (Newton's Third Law). To hover, total generated thrust must exactly equal aircraft gross weight.
2. **Weight (Gravity):** The downward force acting on the aircraft mass. High payload weight demands higher motor RPM, increasing current draw and reducing battery flight endurance.
3. **Lift:** The aerodynamic force produced by propeller airfoils moving through air. High density altitude (thin air) reduces blade lift efficiency.
4. **Drag:** Parasitic air resistance opposing aircraft movement. High horizontal speeds increase parasite drag exponential to velocity.

Three-Axis Attitude Control Mechanism:

Flight Movement	Axis of Rotation	Motor Speed Variation Logic	Pilot Controller Input
Pitch (Forward/Back)	Lateral Axis (Y-Axis)	Rear motors speed up; front motors slow down (or vice versa).	Right Stick Forward / Backward (Elevator)
Roll (Left/Right)	Longitudinal Axis (X-Axis)	Left motors speed up; right motors slow down (or vice versa).	Right Stick Left / Right (Aileron)
Yaw (Left/Right Turn)	Vertical Axis (Z-Axis)	Clockwise (CW) motors speed up while CCW slow down to create torque asymmetry.	Left Stick Left / Right (Rudder)
Throttle (Climb/Descent)	Vertical Displacement	All 4 motors increase RPM simultaneously to overcome gravity (or decrease to descend).	Left Stick Up / Down (Throttle)

MODULE 2: AERODYNAMICS, SYSTEMS & HARDAWARE WALKAROUNDS

Section 2.2: Pre-Flight Airframe Inspection Walkaround & Hardware Schematics

A rigorous pre-flight physical walkaround is mandatory prior to arming motors. The Remote Pilot in Command must physically inspect every critical structural, propulsion, and optical component to verify airframe airworthiness.



Figure 2.1: Commercial Multirotor Pre-Flight Inspection Points & Subsystem Components.

Pre-Flight Physical Walkaround Checklist:

1. **Propellers & Lock Mechanisms:** Inspect blades for leading-edge nicks, hairline cracks, or delamination. Verify quick-release lock rings are fully engaged.
2. **Brushless Motors & Mounts:** Rotate motor bells manually to verify smooth bearing movement; check for magnetic resistance or gravel intrusion.
3. **Optical & Vision Sensors:** Clean stereo optical obstacle detection lenses using lint-free microfiber wipes.
4. **Smart Flight Battery:** Verify mechanical dual-latch engagement ('click' sound). Check battery casing for swelling or physical damage.
5. **GNSS Antenna Mast:** Ensure GNSS mast is securely locked with no play, preventing physical vibration during flight.

MODULE 2: AERODYNAMICS, SYSTEMS & HARDAWARE WALKAROUNDS

Section 2.3: Avionics Architecture, Sensor Fusion & GNSS Positioning

Modern commercial drone flight controllers rely on complex sensor fusion algorithms combining Inertial Measurement Unit (IMU) gyroscopes and accelerometers, barometric altimeters, compass magnetometers, and Global Navigation Satellite Systems (GNSS).

CRITICAL AVIONICS SENSOR ROLES & THRESHOLDS

• **Inertial Measurement Unit (IMU):** Dual redundant IMUs measure angular velocity and linear acceleration. IMU calibration is mandatory if the aircraft experiences extreme temperature shifts or mechanical shock.
• **Compass (Magnetometer):** Measures Earth's magnetic field to determine directional heading. Must be recalibrated when moving operational sites by >50 km or operating near iron structures.
• **Barometric Altimeter:** Measures atmospheric pressure changes to maintain altitude hold. Requires baseline zero-calibration at launch site ground level.
• **GNSS Lock Threshold:** Must lock a minimum of **≥ 12 Satellites** across GPS, GLONASS, and Galileo constellations with a Geometric Dilution of Precision (GDOP) < 2.0 prior to takeoff.

GNSS Positioning Modes Comparison:

Positioning Mode	Satellite Constellation Requirement	Horizontal Accuracy	Operational Suitability
Standard GNSS (GPS)	Minimum 12 Satellites Locked	± 1.5 to 2.5 meters	Standard open-field VFR aerial photography and general inspection.
D-GPS (Differential)	GNSS + Ground Base Correction	± 0.5 to 1.0 meters	Commercial asset tracking and medium-accuracy mapping.
RTK (Real-Time Kinematic)	Dual Frequency + Base/NTRIP Correction	**1.0 cm + 1 ppm**	High-precision photogrammetry, land surveying & powerline inspection.

MODULE 2: AERODYNAMICS, SYSTEMS & HARDAWARE WALKAROUNDS

Section 2.4: Power Systems, C2 Data Links & Fail-Safe Logic

Flight safety relies on high-discharge Lithium Polymer (LiPo) or Lithium-Ion smart flight batteries, robust Command and Control (C2) radio links, and automated fail-safe logic.

LIPO BATTERY SAFETY & C2 LINK STANDARDS

• **LiPo Voltage Thresholds:** Nominal cell voltage is 3.7V (4.2V fully charged). Never launch if total pack voltage is below **3.8V per cell (80% charge)**. Land immediately when cell voltage drops to 3.5V.
• **Thermal Runaway Risk:** LiPo operating temperatures in Oman must be monitored closely. Do not charge or fly batteries exceeding **50°C (122°F)**.
• **C2 Link Frequencies:** Operations utilize 2.4 GHz (long-range control) and 5.8 GHz (high-bandwidth video feed). Always perform a frequency spectrum scan to detect local industrial Wi-Fi interference.
• **Automated Return-To-Home (RTH):** Triggers automatically upon C2 link loss (>5 seconds), low battery warning (<25%), or manual pilot command.

FORMULA & OPERATIONAL LOGIC: AUTOMATED RETURN-TO-HOME (RTH) ALTITUDE SETUP

RTH Altitude (AGL) = Tallest Local Obstacle Height (ft) + 20 meters (66 ft)

Step-by-Step Plain Language Operational Method:

- Locate the tallest building, powerline mast, or terrain feature within a 500m radius of the operational site.
- Determine its height Above Ground Level (e.g., 120 ft powerline tower).
- Add a mandatory 20-meter safety buffer (66 ft): 120 ft + 66 ft = 186 ft RTH Altitude.
- Input 186 ft into the ground station app settings prior to arming motors.
- Verify that if C2 link is lost, the aircraft climbs vertically to 186 ft AGL before executing straight-line return.

MODULE 3: FLIGHT OPERATIONS, PRE-FLIGHT & CREW SOPS

Section 3.1: Human Factors & IMSAFE Crew Self-Assessment Matrix

Human error accounts for over 80% of aviation incidents. Under **CAR 102.185**, every Remote Pilot in Command (RPIC) and Visual Observer (VO) must conduct a mandatory personal medical self-check prior to assuming flight duties.

IMSAFE Element	Aviation Human Factor Check	CAR-102 Fitness Standard & Action Rule
I — Illness	Are you suffering from any active symptoms or viral infection?	Do not fly if suffering from nausea, vertigo, fever, or acute physical illness.
M — Medication	Are you taking prescription or over-the-counter drugs?	Prohibited from flying if taking sedatives, antihistamines, or performance-altering drugs.
S — Stress	Are you under acute psychological or commercial pressure?	High stress degrades situational awareness; transfer RPIC duties if distracted.
A — Alcohol	Have you consumed alcohol within the last 24 hours?	**Zero Tolerance Rule:** 0.00% blood alcohol concentration; minimum 24 hours bottle-to-throttle.
F — Fatigue	Did you get adequate sleep prior to flight operations?	Do not operate if sleep-deprived; fatigue drastically impairs reaction speed and spatial perception.
E — Emotion	Are you emotionally upset, angry, or distracted?	Emotional distress causes cognitive tunnel vision; step down from flight duty.

MODULE 3: FLIGHT OPERATIONS, PRE-FLIGHT & CREW SOPS

Section 3.2: Site Assessment & 30-Meter Exclusion Zone Geometry

Prior to establishing an operational launch zone, the RPIC must conduct a thorough ground site assessment to identify local hazards, evaluate terrain elevation, establish emergency landing zones (ELZs), and enforce safety buffers.

30-METER PERSON EXCLUSION ZONE & CREW GEOMETRY

Under CAR 102.035, a mandatory **30-meter horizontal buffer** must be maintained at all times around uninvolved persons:
- **Launch / Recovery Pad:** Positioned at the center of the active operational zone, clear of overhead wires or trees.
- **RPIC Position:** Standing adjacent to launch pad with unimpeded view of the aircraft flight path.
- **Visual Observer (VO) Positioning:** Stationed at the perimeter boundary to scan blind spots and maintain radio contact.
- **Active Perimeter Cones:** Deploy physical safety cones and warning signs at a 30m radius to exclude the public.

Crew Resource Management (CRM) Communication Protocols:

1. **Sterile Cockpit Rule:** No non-essential chatter permitted during arming, takeoff, landing, or emergency drills.
2. **Standard Callout — 'Traffic 2 O'Clock':** VO alerts RPIC of incoming manned aircraft with clock position, altitude, and direction.
3. **Standard Callout — 'Yielding Altitude':** RPIC acknowledges traffic callout and immediately descends to lower altitude.
4. **Standard Callout — '30-Second Warning':** RPIC announces impending battery threshold and initiates landing sequence.

MODULE 3: FLIGHT OPERATIONS, PRE-FLIGHT & CREW SOPS

Section 3.3: Master Standard Operating Procedures (Checklist Protocols)

Compliance with structured, sequential checklists is the hallmark of aviation professionalism. All Star Drones flight crews must execute three distinct operational checklists during every mission.

Checklist Phase	Sequential Action Protocols	Pass/Fail Verification
Phase 1: Pre-Site Dispatch	1. Verify CAA Flight Permit & ATC airspace authorization. 2. Check METAR/TAF weather forecasts. 3. Inspect flight batteries (≥3.8V/cell).	All paperwork signed; battery voltage verified.
Phase 2: On-Site Setup	1. Mark 30m exclusion perimeter with safety cones. 2. Conduct physical airframe walkaround. 3. Power controller first, then aircraft.	Perimeter secure; hardware verified; C2 linked.
Phase 3: Pre-Arming	1. Confirm ≥12 GNSS satellites locked. 2. Verify Home Point updated on map. 3. Set RTH altitude above tallest local obstacle.	GNSS lock solid; RTH altitude confirmed.
Phase 4: Post-Flight	1. Disarm aircraft; power off drone first, then controller. 2. Inspect motors/props for damage. 3. Log flight time in pilot logbook.	Aircraft safe; flight log recorded for 36-mo retention.

MODULE 3: FLIGHT OPERATIONS, PRE-FLIGHT & CREW SOPS

Section 3.4: Mandatory Takeoff Hover Evaluation & In-Flight Area Monitoring

Immediately following motor arming and initial lift-off, the RPIC must execute a mandatory **15-second hover stability evaluation at 3 meters AGL** before committing the aircraft to its primary mission path.

15-SECOND TAKEOFF HOVER EVALUATION PROTOCOL (3M AGL)

Step 1: Vertical Ascent: Smoothly advance throttle to ascend to 3 meters (10 feet) AGL.
Step 2: Flight Controls Release: Neutralize pitch, roll, and yaw control sticks.
Step 3: Barometric & GNSS Hold Verification: Observe aircraft position for 15 seconds. Verify zero unintended drift, pitch oscillation, or altitude loss.
Step 4: Telemetry Voltage Check: Check ground station screen to confirm load-cell battery voltage remains stable under motor load.
Step 5: Control Response Command: Apply gentle pitch and roll inputs to verify control response before proceeding.

In-Flight Scan Pattern & Area Monitoring:

1. **1-in-4 Telemetry Scan:** RPIC must divide visual attention: spend 3 seconds observing physical aircraft in sky, followed by 1 second scanning ground station screen.
2. **Continuous Horizon Sweep:** Visual Observer continuously sweeps 360-degree horizon for low-flying manned aircraft, birds, or cloud build-up.
3. **Perimeter Intrusions:** If an uninvolved person enters the 30m zone, hold hover immediately and issue verbal warning.

MODULE 4: AIRSPACE CLASSIFICATION, CHARTS & MATH

Section 4.1: Airspace Architecture & Entry Rules (Classes B through G)

Airspace within Oman is categorized into **Controlled Airspace** (Classes B, C, D, E) and **Uncontrolled Airspace** (Class G) based on air traffic density and required ATC separation services.

Airspace Class	Operational Description & Control Status	RPA Entry & ATC Requirements
Class B	Terminal Control Areas (Muscat International Airport Core)	**Strictly Prohibited** for standard drones. Requires explicit CAA Special Permit & Two-Way Radio.
Class C	Control Zones (Salalah Airport & Commercial Corridors)	Requires prior ATC authorization (LAANC/CAA permit) & active VHF listening watch.
Class D	Regional Airport Control Zones (Duqm, Sohar)	Requires ATC authorization; max 400ft AGL ceiling strictly enforced.
Class E	En-route Controlled Airspace (Above 14,500ft MSL or specific corridors)	Requires ATC clearance if operating within active airway corridors.
Class G	**Uncontrolled Airspace** (Standard open territory away from airports)	**Permitted for standard CAR-102 VFR flight** up to 400ft AGL without prior ATC clearance.

MODULE 4: AIRSPACE CLASSIFICATION, CHARTS & MATH

Section 4.2: Altitude Limits & Structure Inspection Exemption Geometry

While standard drone operations are capped at 400 feet AGL, CAR-102 provides a specific mathematical exemption for inspecting tall industrial structures (e.g., communications towers, wind turbines, flare stacks).

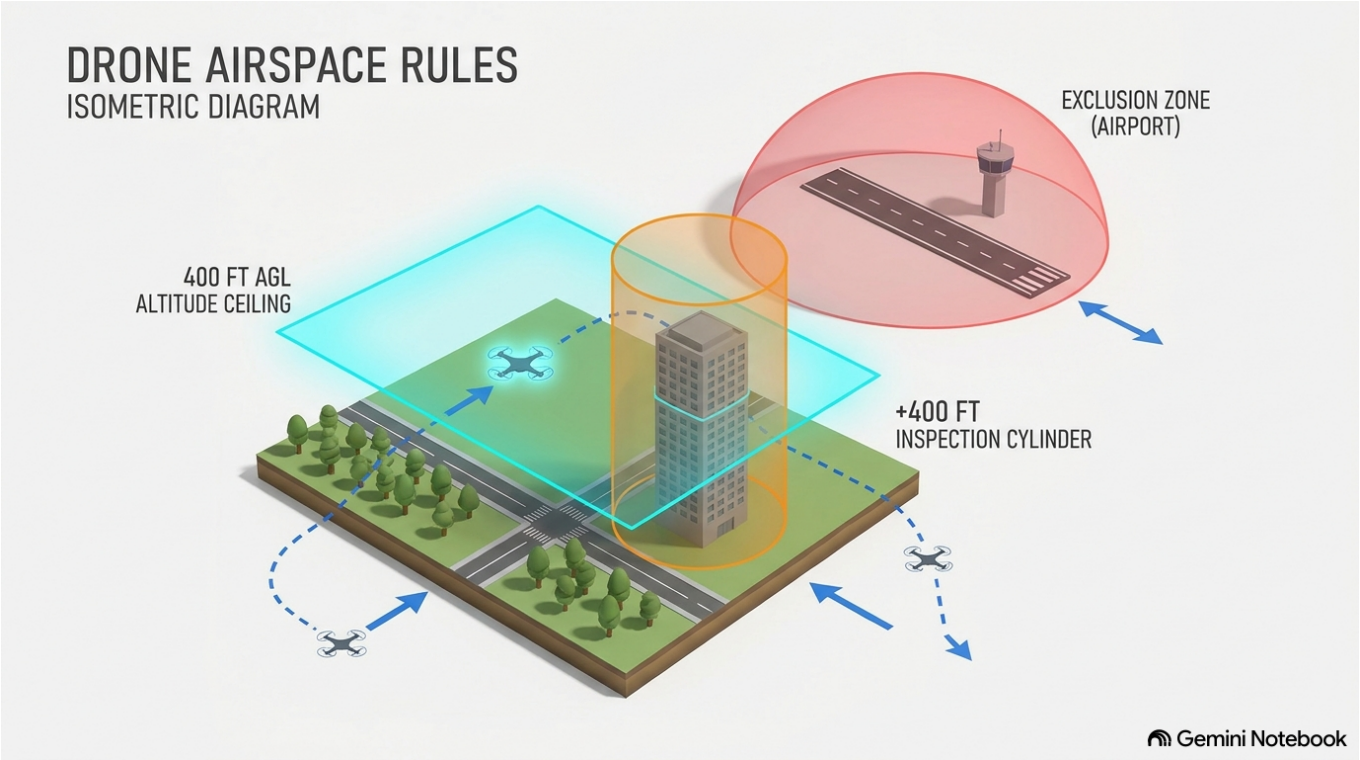

Figure 3.1: 3D Airspace Geometry Comparing Standard 400ft Ceiling to Structure Inspection Cylinder.

FORMULA & OPERATIONAL LOGIC: STRUCTURE INSPECTION ALTITUDE EXEMPTION FORMULA

Exemption Maximum Altitude = Height of Structure (ft AGL) + 400 feet

Step-by-Step Plain Language Operational Method:

- Verify that the mission involves inspecting a legally permitted tall structure (e.g., 250 ft telecom tower).
- Determine the exact structure height Above Ground Level: 250 ft AGL.
- Calculate maximum allowable ceiling above structure: 250 ft + 400 ft = 650 ft AGL Maximum Altitude.
- **Lateral Boundary Limit:** The aircraft must remain within a **400-foot lateral radius** from the structure.
- Once outside the 400-foot horizontal radius, the aircraft must immediately descend back below 400 ft AGL.

MODULE 4: AIRSPACE CLASSIFICATION, CHARTS & MATH

Section 4.3: Aeronautical Sectional Chart Reading & Maximum Elevation Figures (MEF)

Aeronautical Sectional Charts provide remote pilots with vital geographical information, including terrain elevation, obstacle heights, airspace boundaries, and military restricted areas (OP-R1, OP-D2).

FORMULA & OPERATIONAL LOGIC: MAXIMUM ELEVATION FIGURE (MEF) QUADRANT CALCULATION

MEF (ft MSL) = Highest Obstacle Elevation in Quadrangle + 100 ft (Man-Made) / 200 ft (Terrain)

Step-by-Step Plain Language Operational Method:

- Identify the specific latitude/longitude quadrangle bounded by tick marks on the sectional chart.
- Locate the highest terrain peak or man-made structure elevation in Mean Sea Level (e.g., 3,650 ft mountain peak).
- Add required safety buffer (100 ft for structures, 200 ft for natural terrain): 3,650 ft + 200 ft = 3,850 ft.
- Round up to the next 100-foot figure: 3,900 ft.
- On the VFR chart, this quadrant displays a large bold **'39'** indicating 3,900 ft MSL Maximum Elevation Figure.

VFR Sectional Chart Symbol Guide:

1. **Blue Dashed Circle:** Class D Controlled Airspace boundary around regional airports.
2. **Magenta Solid Line:** Class C Controlled Airspace boundary around major airports.
3. **Hatched Restricted Area (OP-R):** Prohibited airspace over government or military sites; strictly illegal to enter without clearance.

MODULE 4: AIRSPACE CLASSIFICATION, CHARTS & MATH

Section 4.4: Air Traffic Control (ATC) Coordination & Aviation Radio Protocols

When operating within or adjacent to controlled airspace (Classes B, C, D), remote pilots must secure formal ATC authorization via the CAA Digital Portal or LAANC system, and maintain aeronautical radio listening watch.

STANDARD PHONETIC RADIO TRANSMISSION PROTOCOL

Phonetic Alphabet Usage: All radio communications must utilize standard ICAO phonetics (Alpha, Bravo, Charlie, Delta, Echo, Foxtrot, Golf, Hotel, India, Juliett, Kilo, Lima, Mike, November, Oscar, Papa, Quebec, Romeo, Sierra, Tango, Uniform, Victor, Whiskey, X-ray, Yankee, Zulu).

Standard Initial Contact Call Structure:
'Muscat Tower, this is Star Drones Flight 01, Unmanned Aerial Operation, 3 Miles South of Field, 300 Feet AGL, VFR, Requesting Active Flight Monitoring.'

ATC Authorization Workflow & NOTAM Issuance:

1. **72-Hour Advance Request:** Submit formal flight coordinates and altitude requests via CAA portal 72 hours prior.
2. **NOTAM Issuance:** ATC issues a Notice to Airmen (NOTAM) warning manned aircraft of drone activity within specified GPS radius.
3. **Two-Way VHF Radio Contact:** RPIC maintains active VHF radio tuned to Tower/CTAF frequency during mission.

MODULE 5: AVIATION METEOROLOGY & PERFORMANCE MATH

Section 5.1: Micro-Meteorology & METAR Weather Decoding Masterclass

Weather is a critical factor in flight safety. Remote pilots must understand micro-meteorological phenomena (e.g., sea breezes, thermals, wind shear) and accurately decode aviation routine weather reports (METARs).

Sample Aviation Weather METAR Breakdown (KSEA Sample):

METAR Code Element	Decoded Raw Value	Aviation Operational Interpretation
KSEA	Station Identifier	Seattle-Tacoma International Airport observation station.
121953Z	Date & Time Stamp	12th day of the month at 19:53 UTC (Zulu time).
21014G22KT	Wind Direction & Speed	Winds from 210° true at 14 knots, **gusting to 22 knots**. Exceeds standard drone wind limits!
10SM	Surface Visibility	10 Statute Miles visibility (Excellent VFR conditions; exceeds 3 SM requirement).
BKN050	Cloud Ceiling	Broken cloud layer at 5,000 feet AGL (Well above drone 400ft ceiling).
18/16	Temp / Dew Point	Air temp 18°C, Dew Point 16°C. **Spread = 2°C** (≤3°C signals imminent fog risk!).
A2992	Altimeter Setting	Barometric pressure 29.92 inches Hg (Standard ISA sea level pressure).

MODULE 5: AVIATION METEOROLOGY & PERFORMANCE MATH

Section 5.2: VFR Cloud Clearance Minimums & Fog Risk Rules

To ensure visual separation from fast-moving manned aircraft descending through cloud layers, remote pilots must strictly maintain minimum distance buffers from clouds under Visual Flight Rules (VFR).

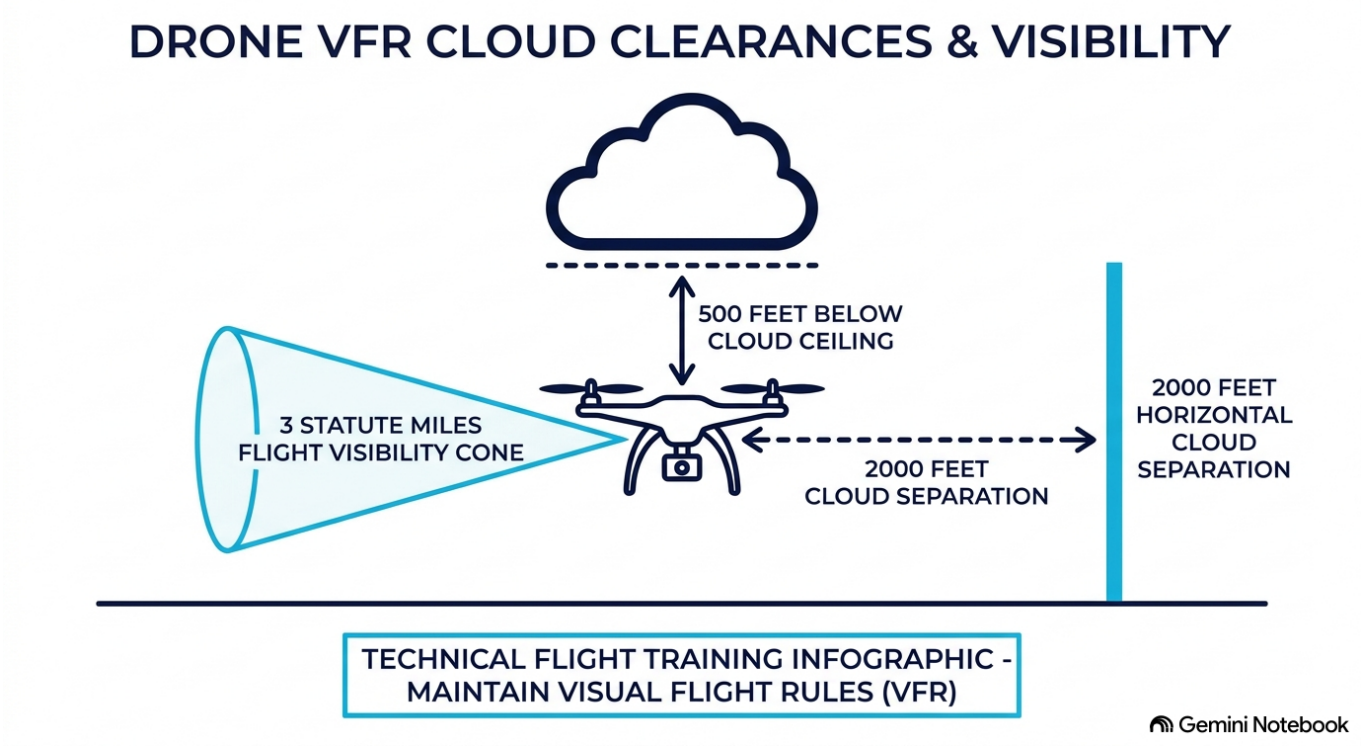

Figure 4.1: VFR Cloud Clearance Minimums & Surface Visibility Cone.

FORMULA & OPERATIONAL LOGIC: TEMPERATURE-DEW POINT SPREAD FOG RISK FORMULA

Temperature-Dew Point Spread (°C) = Outside Air Temperature (°C) - Dew Point (°C)

Step-by-Step Plain Language Operational Method:

- Obtain current temperature and dew point figures from local airport METAR or weather station.
- Calculate difference: Air Temp (18°C) - Dew Point (16°C) = 2°C Spread.
- **Critical Aviation Threshold Rule:** When the spread drops to **≤ 3°C (5°F)**, relative humidity approaches 100%.
- This causes immediate atmospheric condensation, resulting in rapid ground fog formation or lens clouding.
- **Operational Action:** Cancel launch if Temp/Dewpoint spread is ≤ 3°C.

MODULE 5: AVIATION METEOROLOGY & PERFORMANCE MATH

Section 5.3: Density Altitude (DA) Math & Rotor Performance Losses

Density Altitude is defined as pressure altitude corrected for non-standard temperature and humidity. In hot climates like Oman, high ambient temperatures create 'thin air' (low air density), severely degrading rotor efficiency.

FORMULA & OPERATIONAL LOGIC: DENSITY ALTITUDE (DA) PERFORMANCE FORMULA

Density Altitude (ft) = Pressure Altitude + [120 x (OAT °C - ISA Standard Temp °C)]

Step-by-Step Plain Language Operational Method:

- Determine airfield Pressure Altitude (e.g., 1,000 ft MSL).
- Measure Outside Air Temperature (OAT): 45°C in desert summer conditions.
- Calculate ISA Standard Temp at 1,000 ft: 15°C - (2°C x 1) = 13°C ISA Temp.
- Calculate Temperature Deviation: 45°C - 13°C = +32°C above standard.
- Calculate Density Altitude: 1,000 + [120 x 32] = 1,000 + 3,840 = **4,840 ft Density Altitude**.
- **Operational Impact:** Although at 1,000 ft elevation, rotors perform as if at 4,840 ft! Lift drops, motor RPM spikes, and battery endurance drops by **20% to 30%**!

THIN AIR ROTOR DEGRADATION SUMMARY

- **Reduced Aerodynamic Lift:** Fewer air molecules pass over propeller airfoils, requiring higher motor RPM.
- **Amperage Spikes:** Motors draw significantly higher current to maintain hover stability.
- **Battery Flight Endurance Drop:** Expected 30-minute flight time decreases to 20–22 minutes.
- **Thermal Overheating:** ESCs and flight batteries heat up rapidly in ambient temperatures >40°C.

MODULE 6: IN-FLIGHT EMERGENCY CONTINGENCIES & INCIDENTS

Section 6.1: Emergency Flight Priorities & Command Philosophy

In-flight emergencies require immediate, calm, and structured execution. Star Drones flight crews adhere to the universal aviation emergency hierarchy: **AVIATE NAVIGATE COMMUNICATE**.

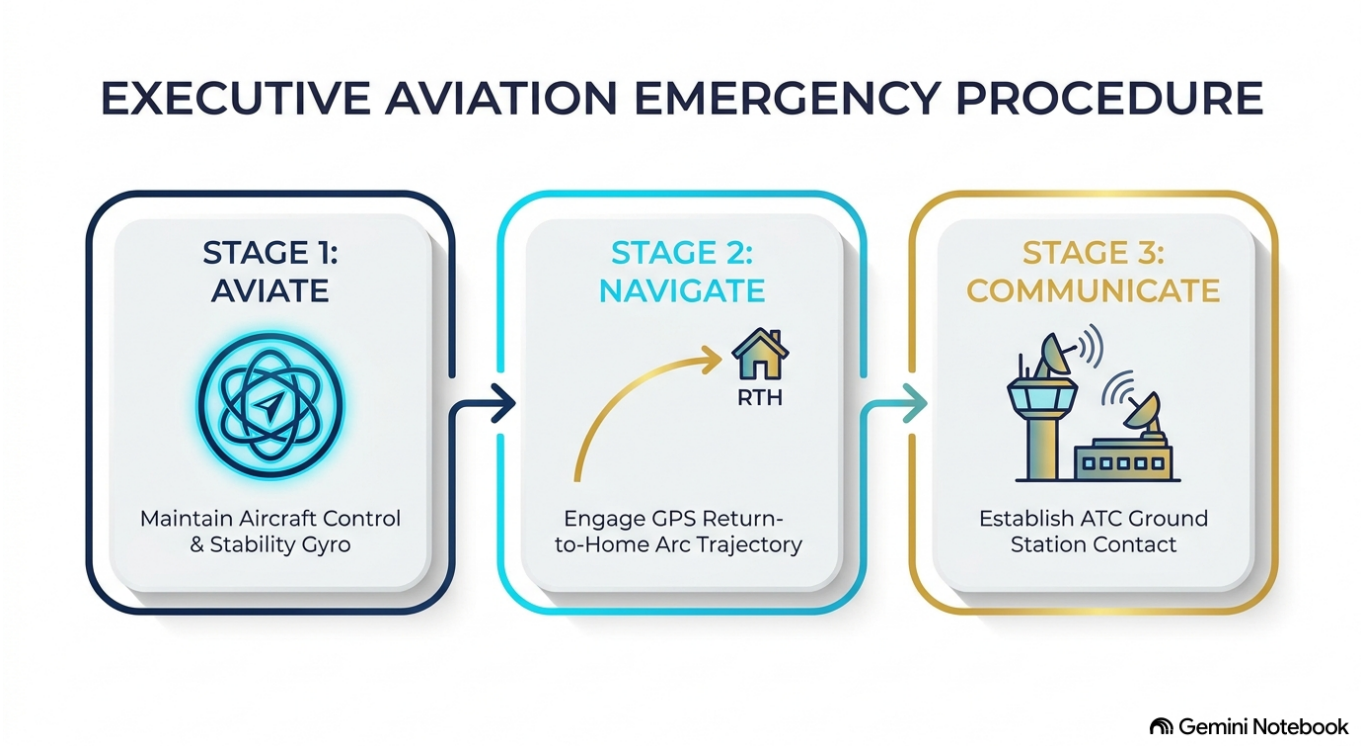

Figure 5.1: In-Flight Emergency Priority Hierarchy & Decision Flowchart.

The Three Emergency Flight Priorities:

1. **AVIATE:** Maintain aircraft control first! Fly the airplane. Neutralize erratic movements, switch to manual ATTI mode if compass fails, and verify attitude stability before addressing secondary issues.
2. **NAVIGATE:** Determine position and fly toward a safe landing zone. Turn aircraft away from uninvolved people, high-voltage lines, or populated areas.
3. **COMMUNICATE:** Issue clear crew callouts ('Emergency Landing!'), notify Visual Observer, and contact ATC if operating in controlled airspace.

MODULE 6: IN-FLIGHT EMERGENCY CONTINGENCIES & INCIDENTS

Section 6.2: Immediate Action Drills & Mandatory Incident Reporting

When unexpected flight malfunctions occur, the RPIC must execute immediate action drills without hesitation.

Emergency Scenario	Immediate Action Drill (RPIC Execution Protocol)
C2 Lost Link (>5 Sec)	1. Hold controller high; attempt re-link. 2. Monitor automated RTH climb to programmed altitude. 3. Clear landing pad for automated touchdown.
Compass Error / Toilet-Bowl Yaw	1. **Immediately switch Flight Mode switch to ATTI / Manual Mode**. 2. Disables corrupted compass; fly manually via direct VLOS. 3. Execute immediate manual landing.
Manned Aircraft Incursion	1. Issue callout 'Traffic! Yielding Altitude!'. 2. Immediately lower throttle to descend below 100ft AGL. 3. Yield right-of-way completely; hover until traffic clears.
Critical Battery Warning (<15%)	1. Do not allow aircraft to climb in RTH. 2. Execute direct horizontal glide toward nearest safe Emergency Landing Zone (ELZ). 3. Land immediately.

MANDATORY CAA / OTSB INCIDENT REPORTING STANDARDS

Under **CAR 102.055**, any drone accident or incident resulting in serious injury or property damage must be formally reported:
• **Mandatory 10-Calendar-Day Reporting Window:** The RPIC or ROC holder must submit a written incident report to the CAA and OTSB within 10 calendar days of occurrence if:
1. Any person suffers a serious injury (requiring hospitalization >48 hours) or loss of consciousness.
2. Total damage to uninvolved property or structures exceeds **$500 USD (192.5 OMR)**.
• **24/7 Incident Hotline Contacts:** CAA Flight Safety Division (+968 2434 5443) | OTSB Emergency (+968 7211 1135).

MODULE 7: EXAMINATION & SOLUTIONS MANUAL

Section 7.1: Comprehensive Ground School Practice Examination

This examination evaluates student competency across aviation regulations, flight operations, airspace navigation, weather interpretation, and emergency procedures.

Q1: Under CAR 102.035, what is the maximum standard flight altitude ceiling permitted for an RPA without an exemption?

Q2: What is the minimum horizontal distance a remote pilot must maintain from uninvolved persons during flight?

Q3: Under Royal Decree 76/2019, what is the maximum potential court fine for flying a drone inside an airport exclusion zone?

Q4: Under CAR 102.180, what is the mandatory retention period for pilot logbooks and maintenance records?

Q5: An operator intends to inspect a 200 ft telecom tower. Under CAR-102, what is the maximum permitted altitude exemption?

Q6: Decode the METAR string '21014G22KT'. Is this wind condition suitable for a light drone rated for 15-knot winds?

Q7: Outside Air Temperature is 45°C at an airfield elevation of 1,000 ft MSL. Calculate the Density Altitude.

Q8: What is the immediate pilot action if an aircraft experiences compass corruption ('toilet-bowl' spiraling) in flight?

Q9: Within how many calendar days must a drone accident causing $600 USD property damage be reported to the CAA?

Q10: What is the minimum satellite constellation lock threshold required prior to initiating takeoff?

MODULE 7: EXAMINATION & SOLUTIONS MANUAL

Section 7.2: Examination Solutions, Regulatory Citations & Academy Seal

Q#	Correct Answer Key & Step-by-Step Mathematical Solution	CAR-102 Citation
Q1	**400 feet (120 meters) Above Ground Level (AGL)**.	CAR 102.035(a)
Q2	**30 meters horizontal distance** from uninvolved persons or structures.	CAR 102.035(b)
Q3	Up to **30,000 OMR to 60,000 OMR** fine and up to 15 years imprisonment.	Royal Decree 76/2019
Q4	**36 calendar months (3 years)** mandatory log retention.	CAR 102.180
Q5	**600 ft AGL** (200ft structure + 400ft exemption) within 400ft lateral radius.	CAR 102 Exemption
Q6	Winds 210° at 14 kt, gusting 22 kt. **Unsafe! Exceeds 15 kt drone limit**.	SOP MET-03
Q7	**4,840 ft Density Altitude** (1,000 + 120 x [45° - 13°]). Severe lift loss!	Aero Performance
Q8	**Immediately switch to ATTI / Manual Mode** to disable corrupt compass; land manually.	EP-04 Drill
Q9	Within **10 calendar days** (damage exceeds $500 USD threshold).	CAR 102.055
Q10	Minimum **≥ 12 Satellites locked** across GPS/GLONASS/Galileo.	Avionics SOP-01

OFFICIAL STAR DRONES FLIGHT ACADEMY ENDORSEMENT

This certifies that the candidate has successfully completed the theoretical ground school coursework for Remote Pilot Certification under Oman Civil Aviation Regulation CAR-102.

Chief Remote Pilot Instructor: _____ **Academy Seal:** [STAR DRONES OM]